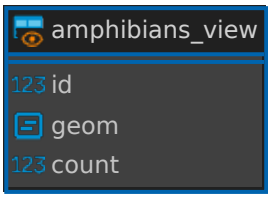
amphibians_view
id
geom
count

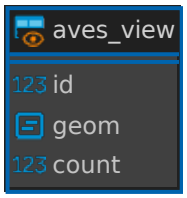
aves_view
id
geom
count

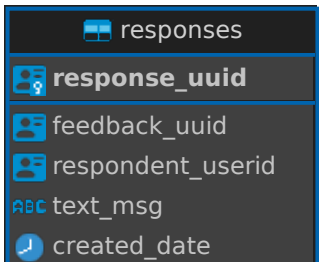
responses
response_uuid
feedback_uuid
respondent_userid
text_msg
created_date

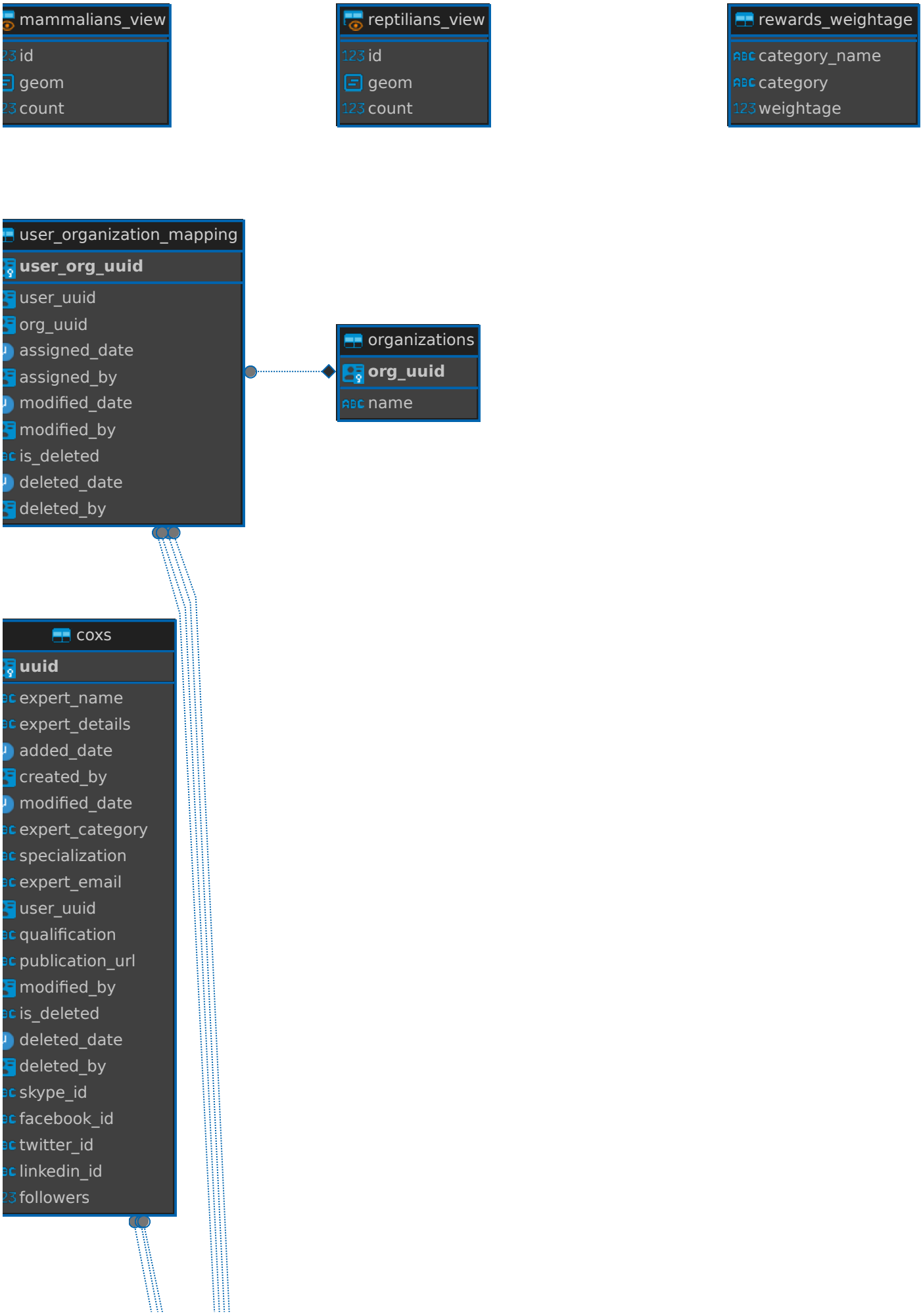
mammalians_view
id
geom
count
reptilians_view
id
geom
count
rewards_weightage
category_name
category
weightage
user_organization_mapping
user_org_uuid
user_uuid
org_uuid
assigned_date
assigned_by
modified_date
modified_by
is_deleted
deleted_date
deleted_by
organizations
org_uuid
name
coxs
uuid
expert_name
expert_details
added_date
created_by
modified_date
expert_category
specialization
expert_email
user_uuid
qualification
publication_url
modified_by
is_deleted
deleted_date
deleted_by
skype_id
facebook_id
twitter_id
linkedin_id
followers

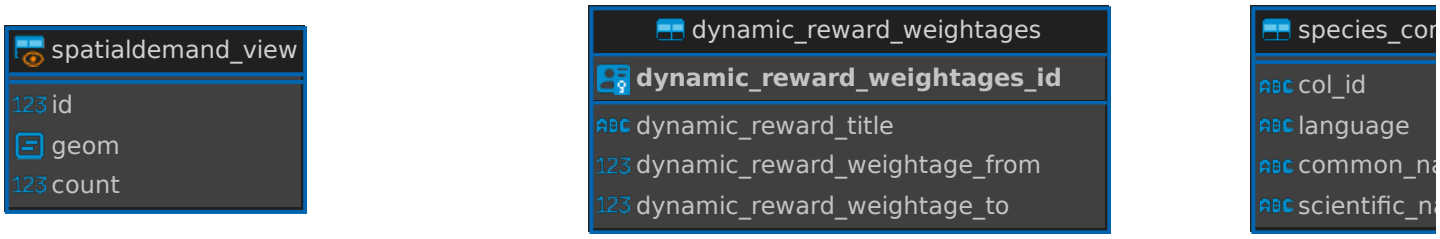
spatialdemand_view
id
geom
count
dynamic_reward_weightages
dynamic_reward_weightages_id
dynamic_reward_title
dynamic_reward_weightage_from
dynamic_reward_weightage_to
species_cor
col_id
language
common_na
scientific_na

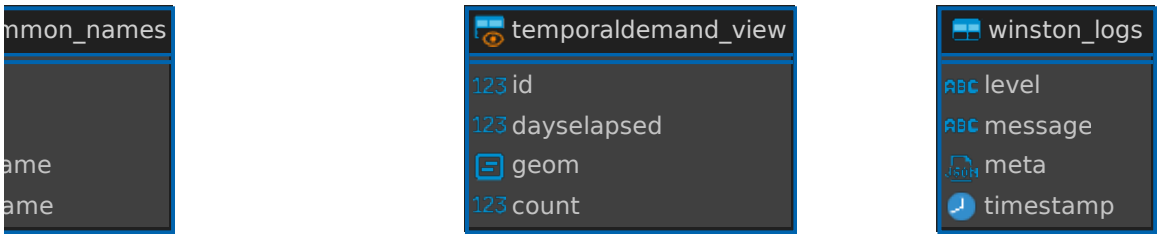
mmon_names
ame
ame
temporaldemand_view
id
dayselapsed
geom
count
winston_logs
level
message
meta
timestamp


created_by
modified_date
visibility
modified_by
is_deleted
deleted_date
deleted_by
observation
observation_id
checklist_id
species_count

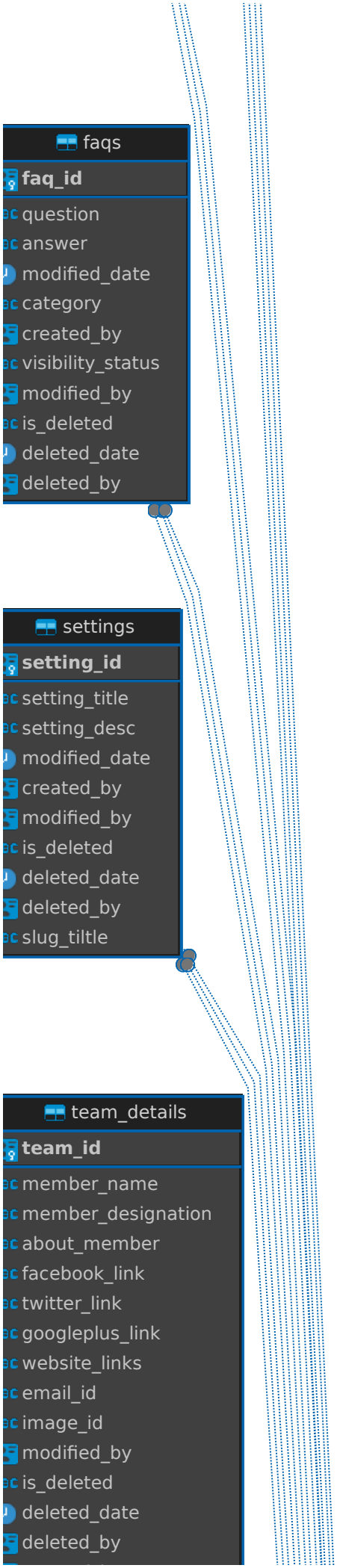
faqs
faq_id
question
answer
modified_date
category
created_by
visibility_status
modified_by
is_deleted
deleted_date
deleted_by
settings
setting_id
setting_title
setting_desc
modified_date
created_by
modified_by
is_deleted
deleted_date
deleted_by
slug_tiltle
team_details
team_id
member_name
member_designation
about_member
facebook_link
twitter_link
googleplus_link
website_links
email_id
image_id
modified_by
is_deleted
deleted_date
deleted_by

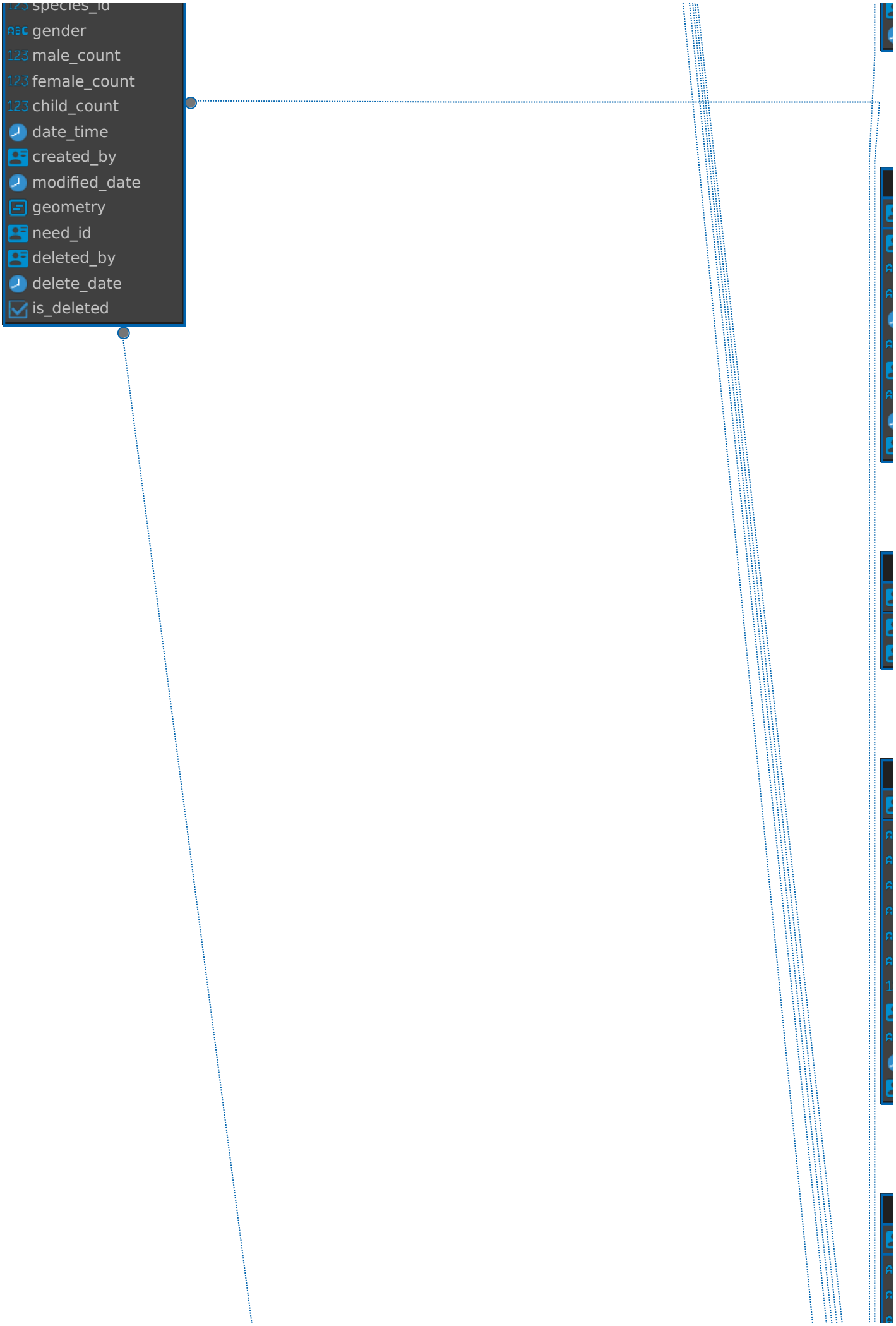
species_id
gender
male_count
female_count
child_count
date_time
created_by
modified_date
geometry
need_id
deleted_by
delete_date
is_deleted

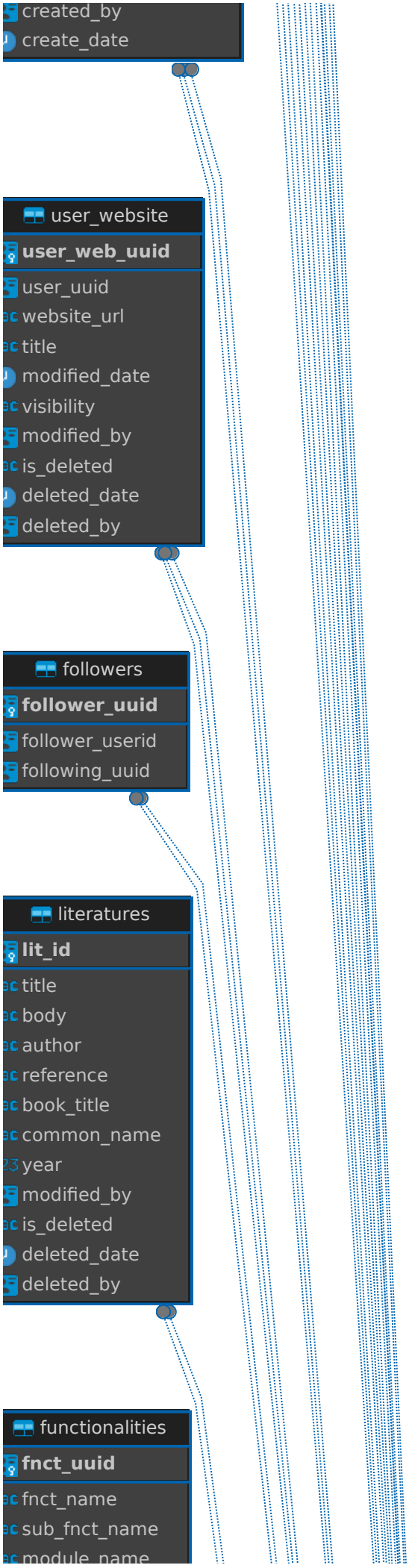
created_by
create_date
user_website
user_web_uuid
user_uuid
website_url
title
modified_date
visibility
modified_by
is_deleted
deleted_date
deleted_by
followers
follower_uuid
follower_userid
following_uuid
literatures
lit_id
title
body
author
reference
book_title
common_name
year
modified_by
is_deleted
deleted_date
deleted_by
functionalities
fnct_uuid
fnct_name
sub_fnct_name
module_name

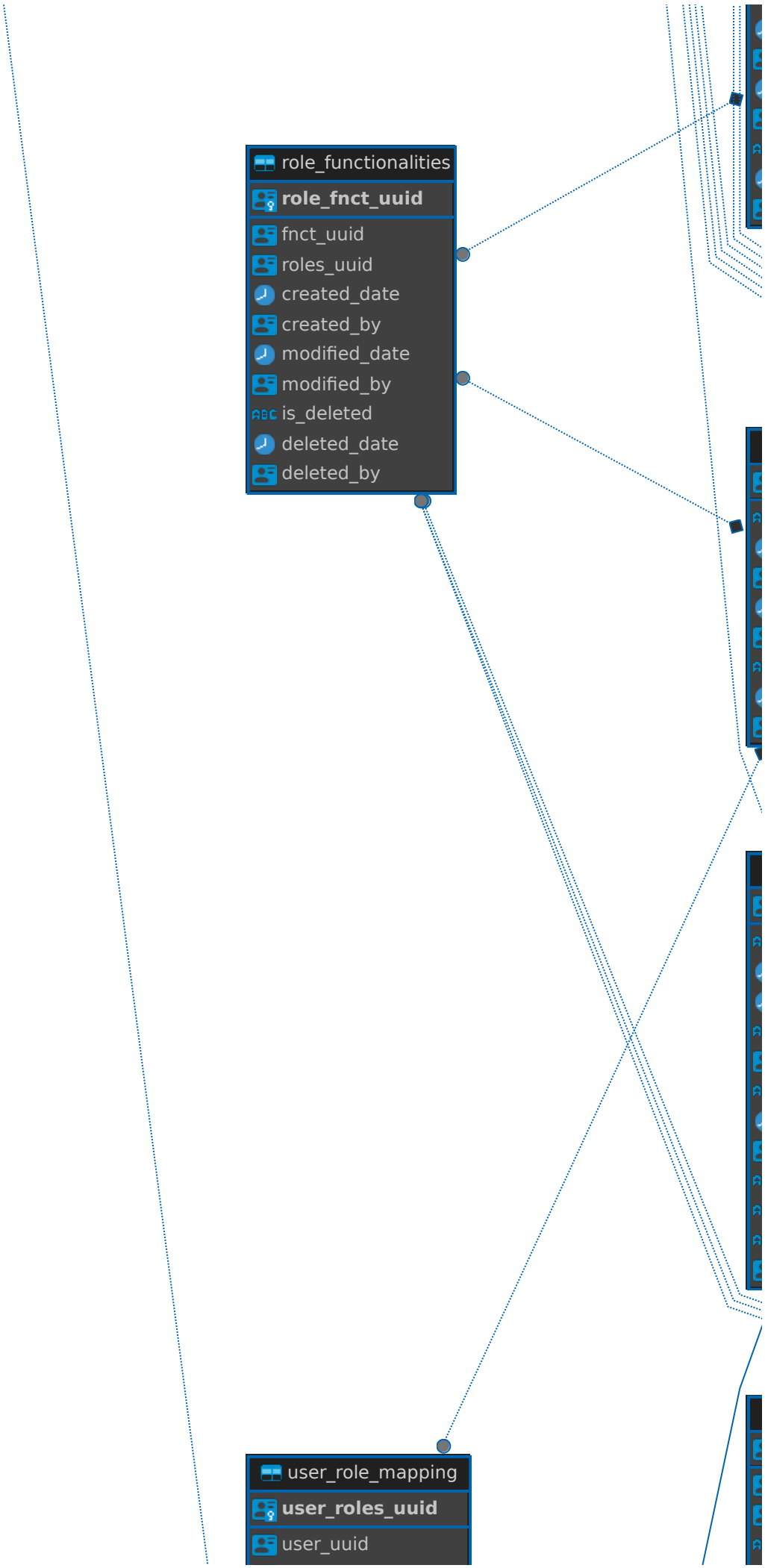
role_functionalities
role_fnct_uuid
fnct_uuid
roles_uuid
created_date
created_by
modified_date
modified_by
is_deleted
deleted_date
deleted_by
user_role_mapping
user_roles_uuid
user_uuid

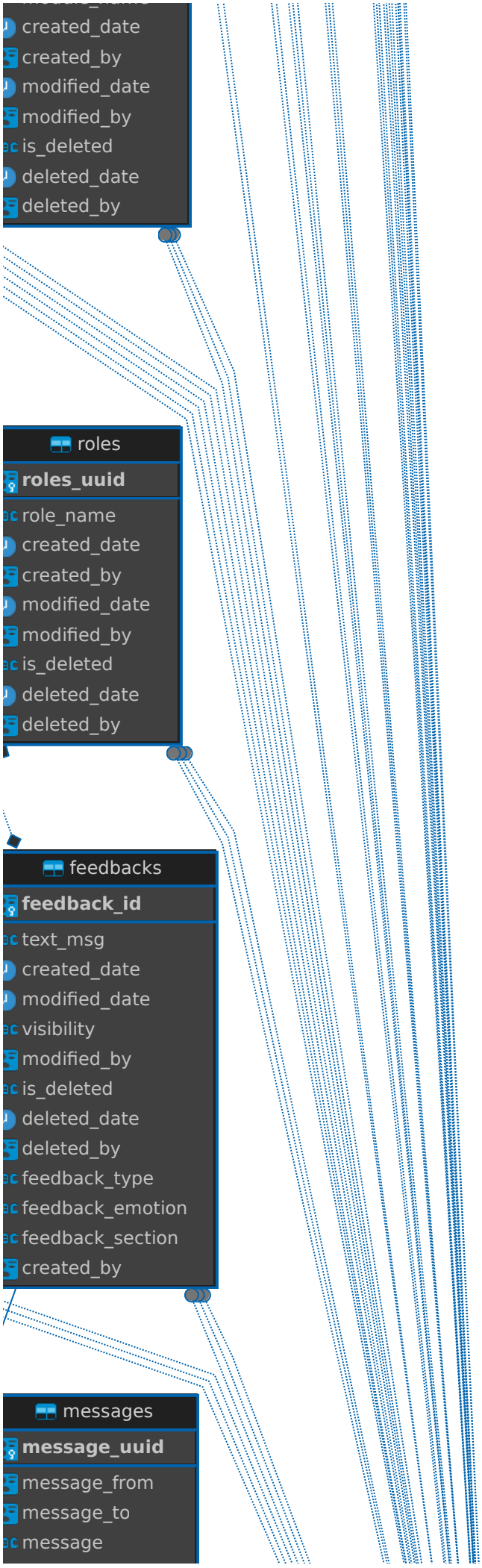
created_date
created_by
modified_date
modified_by
is_deleted
deleted_date
deleted_by
roles
roles_uuid
role_name
created_date
created_by
modified_date
modified_by
is_deleted
deleted_date
deleted_by
feedbacks
feedback_id
text_msg
created_date
modified_date
visibility
modified_by
is_deleted
deleted_date
deleted_by
feedback_type
feedback_emotion
feedback_section
created_by
messages
message_uuid
message_from
message_to
message

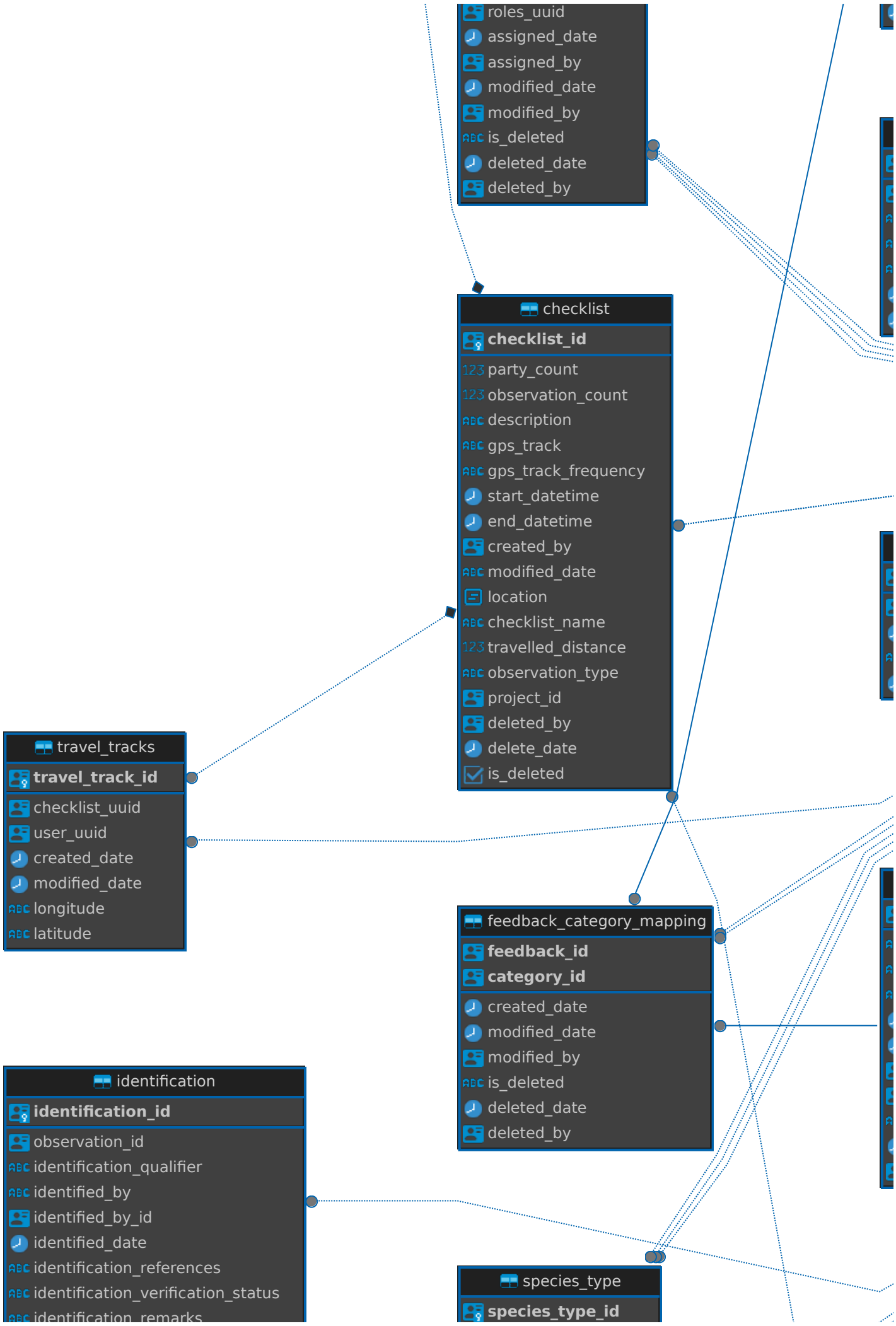
roles_uuid
assigned_date
assigned_by
modified_date
modified_by
is_deleted
deleted_date
deleted_by
checklist
checklist_id
party_count
observation_count
description
gps_track
gps_track_frequency
start_datetime
end_datetime
created_by
modified_date
location
checklist_name
travelled_distance
observation_type
project_id
deleted_by
delete_date
is_deleted
travel_tracks
travel_track_id
checklist_uuid
user_uuid
created_date
modified_date
longitude
latitude
feedback_category_mapping
feedback_id
category_id
created_date
modified_date
modified_by
is_deleted
deleted_date
deleted_by
identification
identification_id
observation_id
identification_qualifier
identified_by
identified_by_id
identified_date
identification_references
identification_verification_status
identification_remarks
species_type
species_type_id

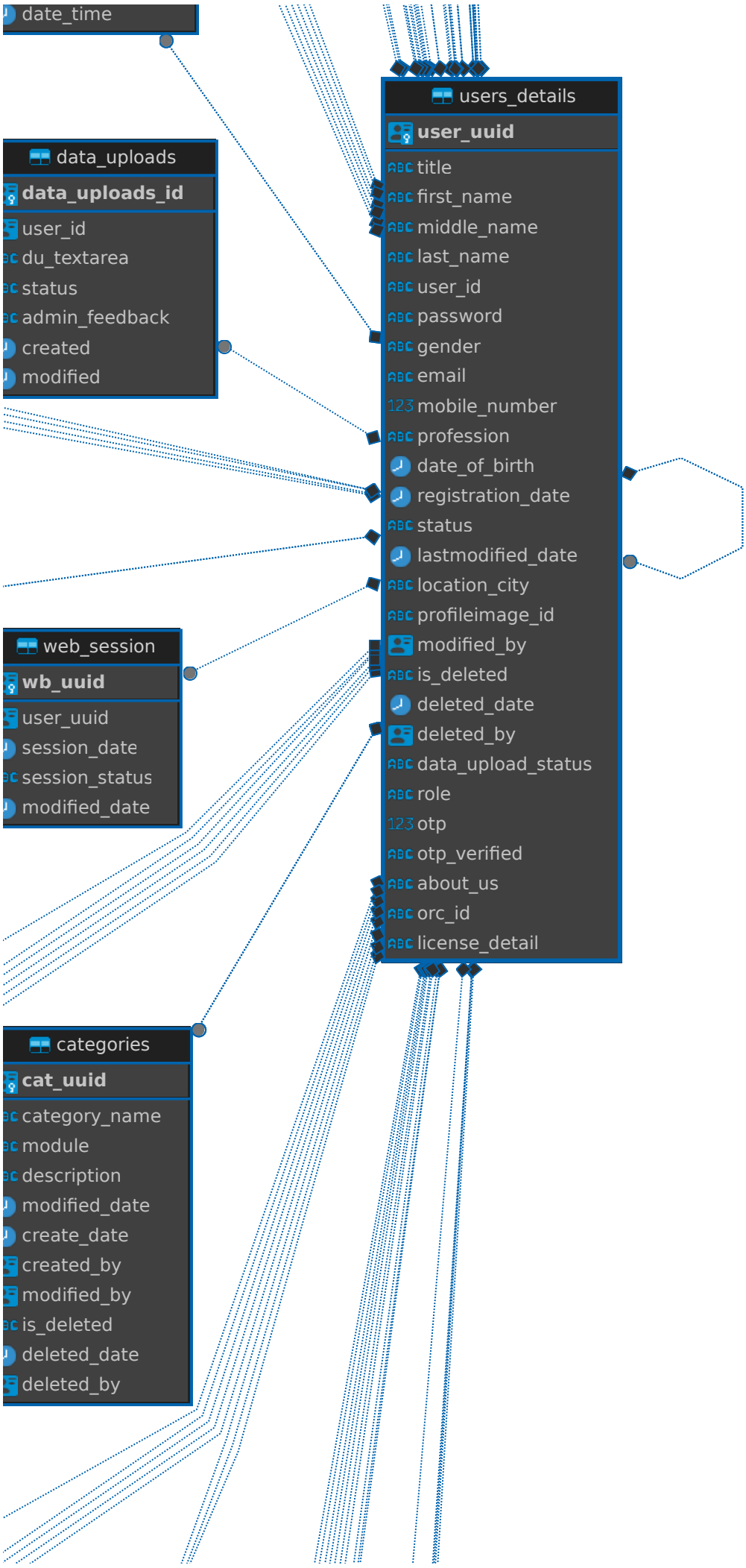
date_time
data_uploads
data_uploads_id
user_id
du_textarea
status
admin_feedback
created
modified
users_details
user_uuid
title
first_name
middle_name
last_name
user_id
password
gender
email
mobile_number
profession
date_of_birth
registration_date
status
lastmodified_date
location_city
profileimage_id
modified_by
is_deleted
deleted_date
deleted_by
data_upload_status
role
otp
otp_verified
about_us
orc_id
license_detail
web_session
wb_uuid
user_uuid
session_date
session_status
modified_date
categories
cat_uuid
category_name
module
description
modified_date
create_date
created_by
modified_by
is_deleted
deleted_date
deleted_by

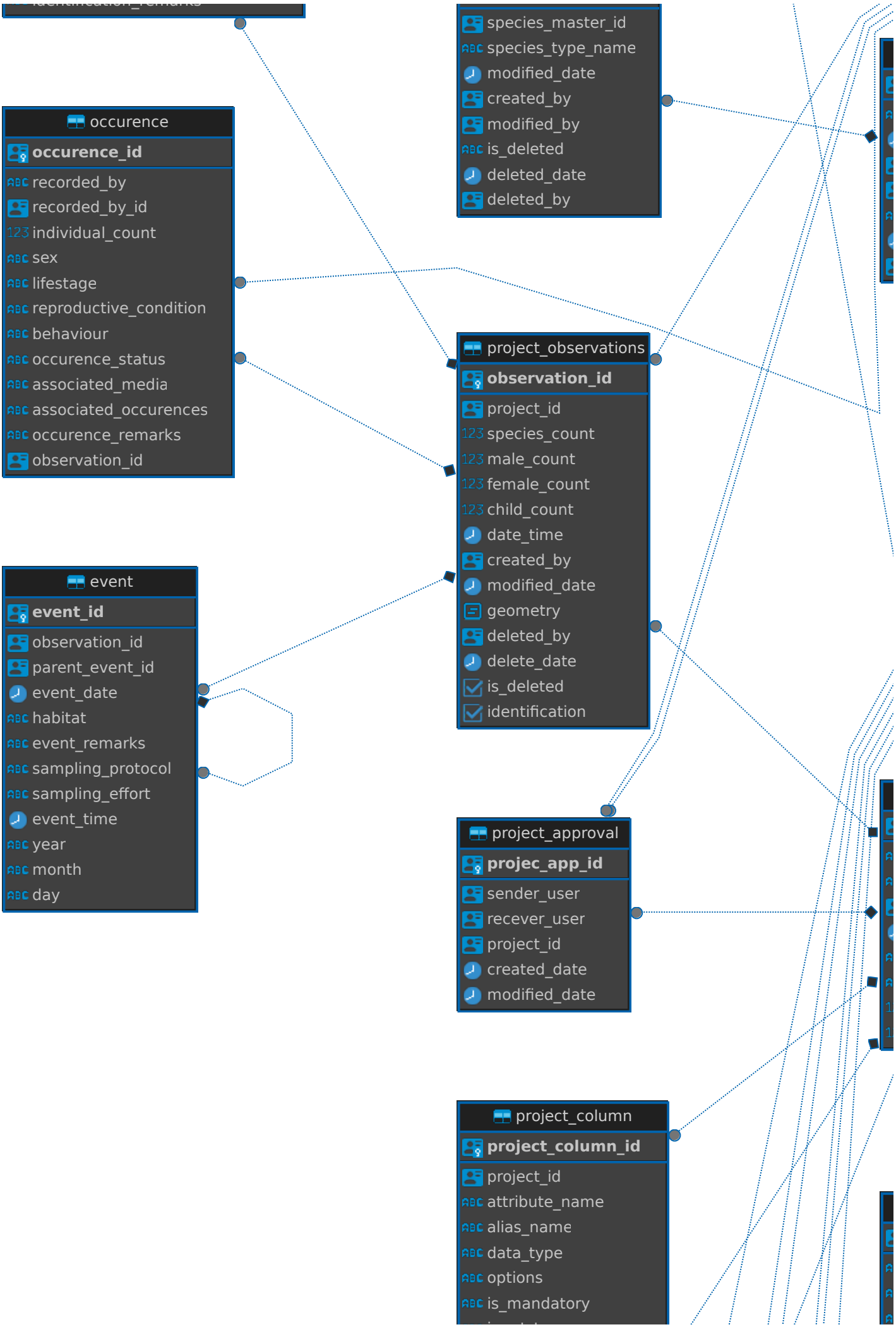
species_master_id
species_type_name
modified_date
created_by
modified_by
is_deleted
deleted_date
deleted_by
occurence
occurence_id
recorded_by
recorded_by_id
individual_count
sex
lifestage
reproductive_condition
behaviour
occurence_status
associated_media
associated_occurences
occurence_remarks
observation_id
project_observations
observation_id
project_id
species_count
male_count
female_count
child_count
date_time
created_by
modified_date
geometry
deleted_by
delete_date
is_deleted
identification
event
event_id
observation_id
parent_event_id
event_date
habitat
event_remarks
sampling_protocol
sampling_effort
event_time
year
month
day
project_approval
projec_app_id
sender_user
recever_user
project_id
created_date
modified_date
project_column
project_column_id
project_id
attribute_name
alias_name
data_type
options
is_mandatory


species_master
species_master_id
species_master_name
modified_date
created_by
modified_by
is_deleted
deleted_date
deleted_by
project_details
project_id
project_name
project_desc
created_by
date_time
is_deleted
file_media
latitude
longitude
blogs
blogpost_id
blog_title
blog_body
blog_is_question

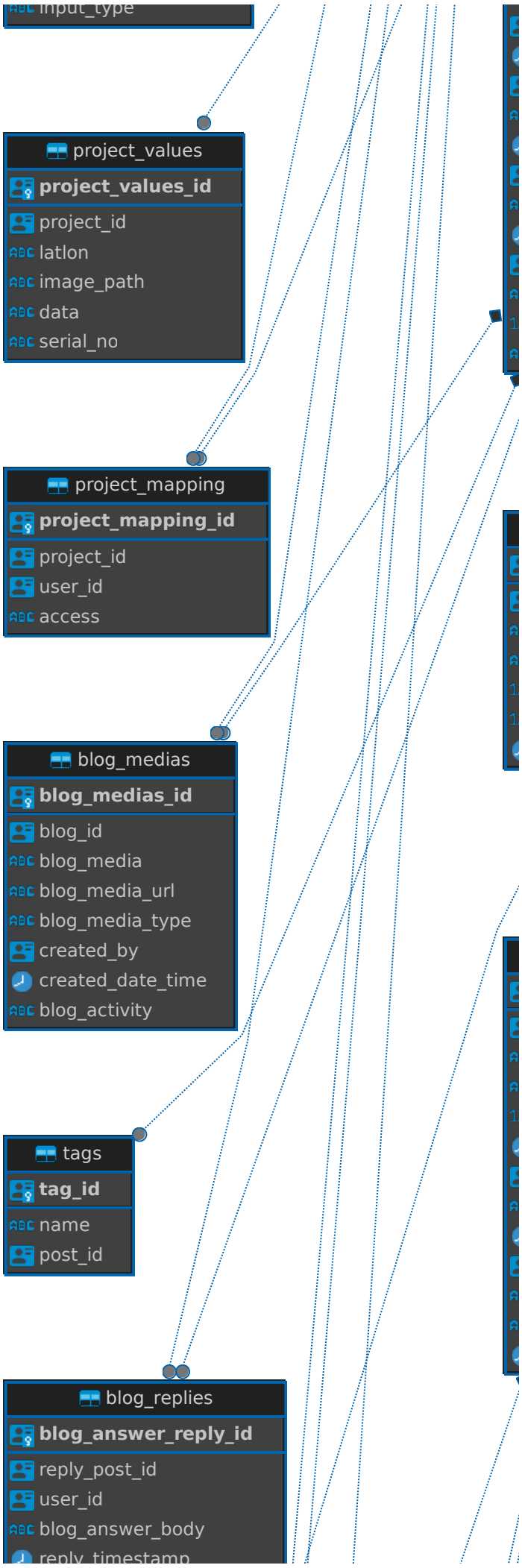
input_type
project_values
project_values_id
project_id
latlon
image_path
data
serial_no
project_mapping
project_mapping_id
project_id
user_id
access
blog_medias
blog_medias_id
blog_id
blog_media
blog_media_url
blog_media_type
created_by
created_date_time
blog_activity
tags
tag_id
name
post_id
blog_replies
blog_answer_reply_id
reply_post_id
user_id
blog_answer_body
reply_timestamp

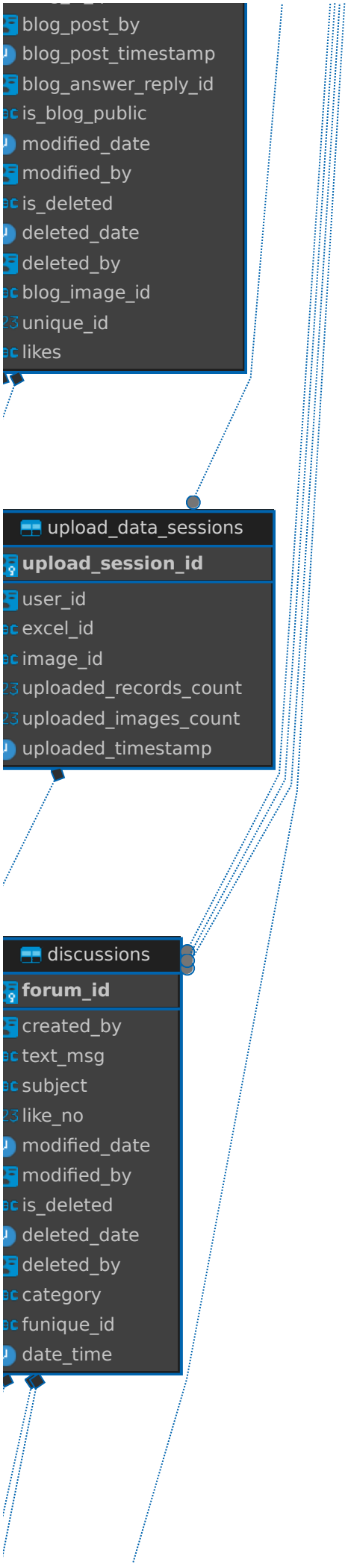
blog_post_by
blog_post_timestamp
blog_answer_reply_id
is_blog_public
modified_date
modified_by
is_deleted
deleted_date
deleted_by
blog_image_id
unique_id
likes
upload_data_sessions
upload_session_id
user_id
excel_id
image_id
uploaded_records_count
uploaded_images_count
uploaded_timestamp
discussions
forum_id
created_by
text_msg
subject
like_no
modified_date
modified_by
is_deleted
deleted_date
deleted_by
category
funique_id
date_time

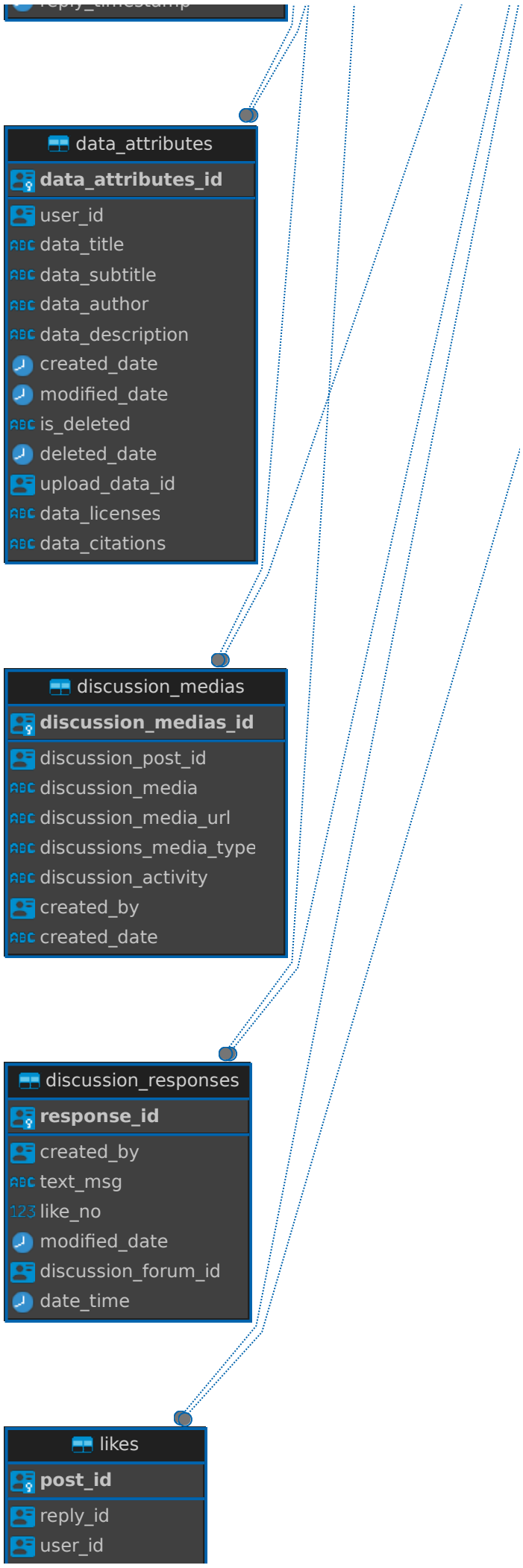
data_attributes
data_attributes_id
user_id
data_title
data_subtitle
data_author
data_description
created_date
modified_date
is_deleted
deleted_date
upload_data_id
data_licenses
data_citations
discussion_medias
discussion_medias_id
discussion_post_id
discussion_media
discussion_media_url
discussions_media_type
discussion_activity
created_by
created_date
discussion_responses
response_id
created_by
text_msg
like_no
modified_date
discussion_forum_id
date_time
likes
post_id
reply_id
user_id

like_timestamp

country
- id
- geom
- iso3
- continent
- name

data_playground_socialmedia_share
- shareid
- scientific_name
- common_name
- time
- result

layer_configuration
- layer_type
- layer_name
- category
- layer_url
- description
- from_date
- to_date
- layer_id
- layer_status

search_by_location_layer_configuration
- layer_type
- layer_name
- category
- layer_url
- layer_uri
- description
- from_date
- to_date
- layer_id

occurrence_1
- ogc_fid
- gbifid
- abstract
- accessrights
- accrualmethod
- accrualperiodicity
- accrualpolicy

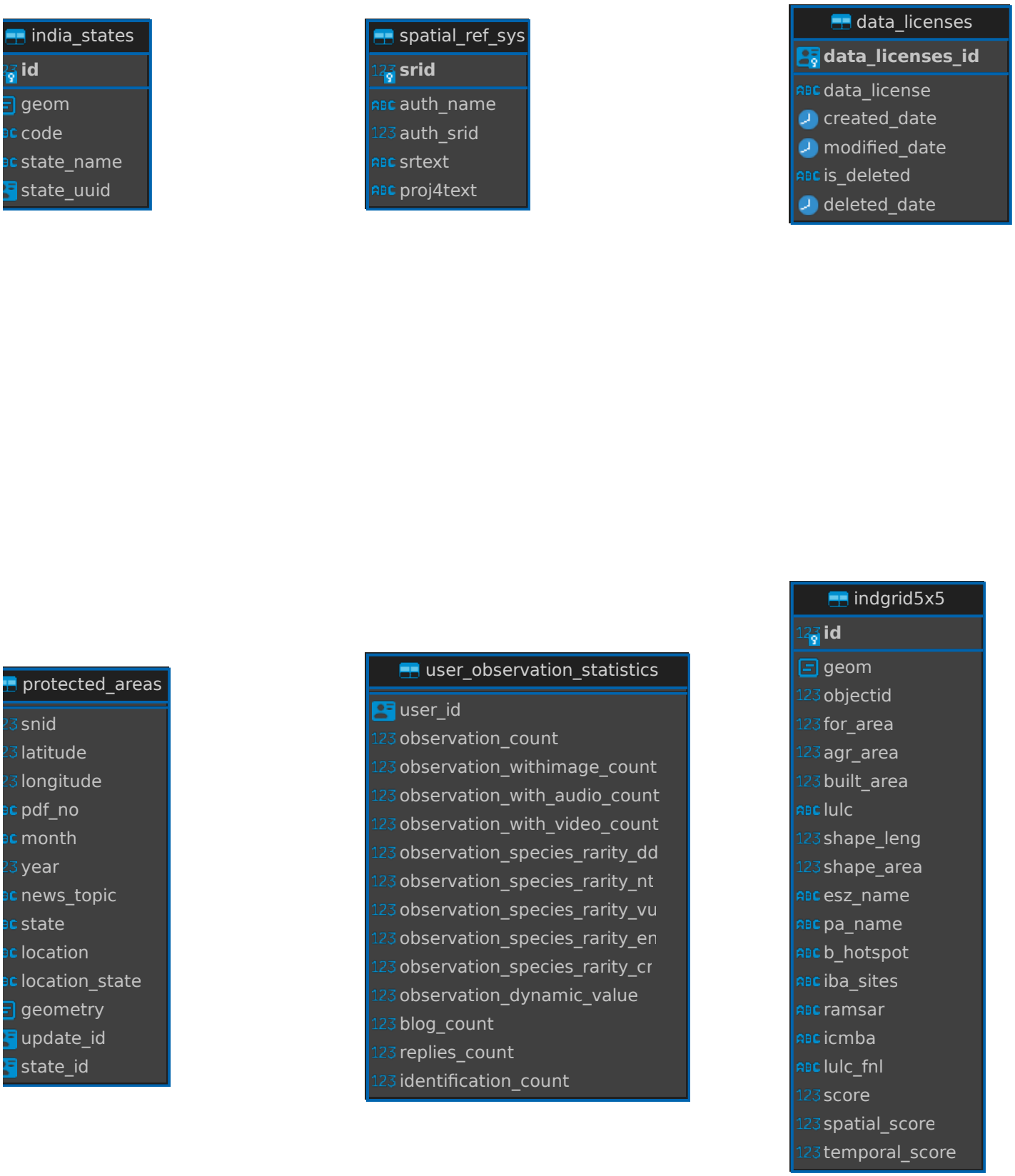
india_states
id
geom
code
state_name
state_uuid
spatial_ref_sys
srid
auth_name
auth_srid
srtext
proj4text
data_licenses
data_licenses_id
data_license
created_date
modified_date
is_deleted
deleted_date
protected_areas
snid
latitude
longitude
pdf_no
month
year
news_topic
state
location
location_state
geometry
update_id
state_id
user_observation_statistics
user_id
observation_count
observation_withimage_count
observation_with_audio_count
observation_with_video_count
observation_species_rarity_dd
observation_species_rarity_nt
observation_species_rarity_vu
observation_species_rarity_en
observation_species_rarity_cr
observation_dynamic_value
blog_count
replies_count
identification_count
indgrid5x5
id
geom
objectid
for_area
agr_area
built_area
lulc
shape_leng
shape_area
esz_name
pa_name
b_hotspot
iba_sites
ramsar
icmba
lulc_fnl
score
spatial_score
temporal_score

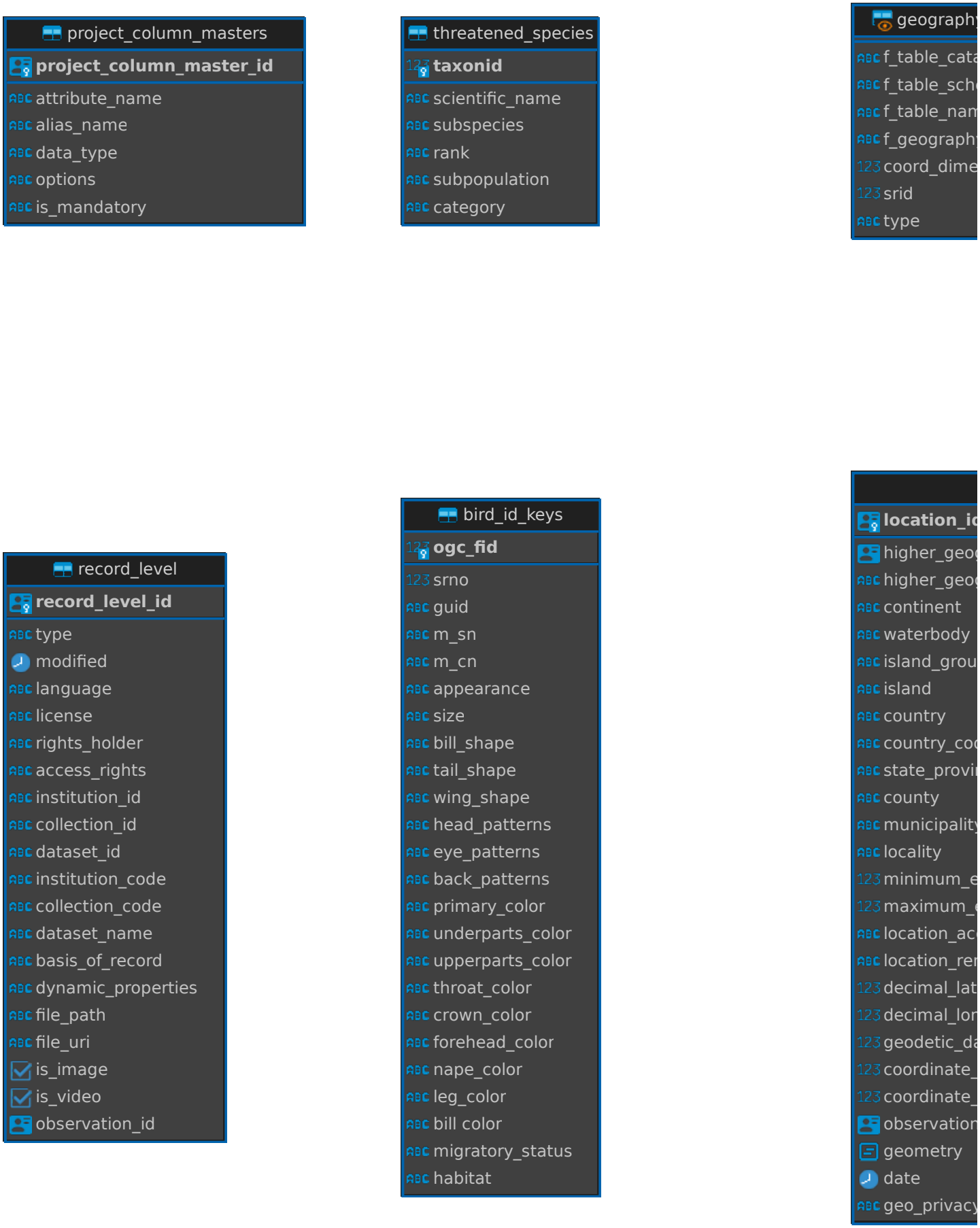
project_column_masters
project_column_master_id
attribute_name
alias_name
data_type
options
is_mandatory
threatened_species
taxonid
scientific_name
subspecies
rank
subpopulation
category
geography
f_table_cata
f_table_sch
f_table_nam
f_geograph
coord_dime
srid
type
record_level
record_level_id
type
modified
language
license
rights_holder
access_rights
institution_id
collection_id
dataset_id
institution_code
collection_code
dataset_name
basis_of_record
dynamic_properties
file_path
file_uri
is_image
is_video
observation_id
bird_id_keys
ogc_fid
srno
guid
m_sn
m_cn
appearance
size
bill_shape
tail_shape
wing_shape
head_patterns
eye_patterns
back_patterns
primary_color
underparts_color
upperparts_color
throat_color
crown_color
forehead_color
nape_color
leg_color
bill color
migratory_status
habitat
location_id
higher_geo
higher_geo
continent
waterbody
island_grou
island
country
country_co
state_provi
county
municipality
locality
minimum_e
maximum_
location_ac
location_re
decimal_lat
decimal_lo
geodetic_da
coordinate_
coordinate_
observation
geometry
date
geo_privacy

y_columns
alog
ema
ne
y_column
nsion

geometry_columns
f_table_catalog
f_table_schema
f_table_name
f_geometry_column
coord_dimension
srid
type

contact_us
contact_us_uuid
first_name
last_name
email
subject
created_date
modified_date
title

location
d
graphy_id
graphy
p
de
nce
y
elevation_in_meters
elevation_in_meters
cording_to
marks
itude
gitude
atum
uncertainity_in_meters
precision
_id
y

mammals
id
geom
id_no
binomial
presence
origin
seasonal
compiler
yrcompiled
citation
subspecies
subpop
source
island
tax_comm
dist_comm
generalisd
legend
kingdom
phylum
class
order_
family
genus
category
marine
terrestial
freshwater
shape_leng
shape_area

taxon
taxon_id
observation_id
scientific_name_id
accepted_name_usage_id
parent_name_usage_id
original_name_usage_id
name_according_to_id
name_published_in_id
scientific_name
accepted_name_usage
parent_name_usage
original_name_usage
name_according_to
name_published_in
name_published_in_year
higher_classification
kingdom
phylum
class
order
family
subfamily
genus
generic_name
sub_genus
infra_generic_epithet
specific_epithet
infra_specific_epithet
cultivar_epithet
taxon_rank
scientific_name_authorship
vernacular_name
nomenclatural_code
taxonomic_status
nomenclatural_status

alternative
audience
available
bibliographiccitation
conformsto
contributor
coverage
created
creator
date
dateaccepted
datecopyrighted
datesubmitted
description
educationlevel
extent
format
hasformat
haspart
hasversion
identifier
instructionalmethod
isformatof
ispartof
isreferencedby
isreplacedby
isrequiredby
isversionof
issued
language
license
mediator
medium
modified
provenance
publisher
references
relation
replaces
requires
rights
rightsholder
source
spatial
subject
tableofcontents
temporal
title
type
valid
institutionid
collectionid
datasetid

nomenclatural_status

datasetid
institutioncode
collectioncode
datasetname
ownerinstitutioncode
basisofrecord
informationwithheld
datageneralizations
dynamicproperties
occurrenceid
catalognumber
recordnumber
recordedby
recordedbyid
individualcount
organismquantity
organismquantitytype
sex
lifestage
reproductivecondition
behavior
establishmentmeans
degreeofestablishment
pathway
georeferenceverificationstatus
occurrencestatus
preparations
disposition
associatedoccurrences
associatedreferences
associatedsequences
associatedtaxa
othercatalognumbers
occurrenceremarks
organismid
organismname
organismscope
associatedorganisms
previousidentifications
organismremarks
materialsampleid
eventid
parenteventid
fieldnumber
eventdate
eventtime
startdayofyear
enddayofyear
year
month
day
verbatimeventdate
habitat

samplingprotocol
samplesizevalue
samplesizeunit
samplingeffort
fieldnotes
eventremarks
locationid
highergeographyid
highergeography
continent
waterbody
islandgroup
island
countrycode
stateprovince
county
municipality
locality
verbatimlocality
verbatimelevation
verticaldatum
verbatimdepth
minimumdistanceabovesurfaceinmeters
maximumdistanceabovesurfaceinmeters
locationaccordingto
locationremarks
decimallatitude
decimallongitude
coordinateuncertaintyinmeters
coordinateprecision
pointradiusspatialfit
verbatimcoordinatesystem
verbatimsrs
footprintwkt
footprintsrs
footprintspatialfit
georeferencedby
georeferenceddate
georeferenceprotocol
georeferencesources
georeferenceremarks
geologicalcontextid
earliesteonorlowesteonothem
latesteonorhighesteonothem
earliesteraorlowesterathem
latesteraorhighesterathem
earliestperiodorlowestsystem
latestperiodorhighestsystem
earliestepochorlowestseries
latestepochorhighestseries
earliestageorloweststage
latestageorhigheststage

lowestbiostratigraphiczone
highestbiostratigraphiczone
lithostratigraphicterms
group
formation
member
bed
identificationid
verbatimidentification
identificationqualifier
typestatus
identifiedby
identifiedbyid
dateidentified
identificationreferences
identificationverificationstatus
identificationremarks
taxonid
scientificnameid
acceptednameusageid
parentnameusageid
originalnameusageid
nameaccordingtoid
namepublishedinid
taxonconceptid
scientificname
acceptednameusage
parentnameusage
originalnameusage
nameaccordingto
namepublishedin
namepublishedinyear
higherclassification
kingdom
phylum
class
order
family
subfamily
genus
genericname
subgenus
infragenericepithet
specificepithet
infraspecificepithet
cultivarepithet
taxonrank
verbatimtaxonrank
vernacularname
nomenclaturalcode
taxonomicstatus
nomenclaturalstatus

- taxonremarks
- datasetkey
- publishingcountry
- lastinterpreted
- elevation
- elevationaccuracy
- depth
- depthaccuracy
- distanceabovesurface
- distanceabovesurfaceaccuracy
- issue
- mediatype
- hascoordinate
- hasgeospatialissues
- taxonkey
- acceptedtaxonkey
- kingdomkey
- phylumkey
- classkey
- orderkey
- familykey
- genuskey
- subgenuskey
- specieskey
- species
- acceptedscientificname
- verbatimscientificname
- typifiedname
- protocol
- lastparsed
- lastcrawled
- repatriated
- relativeorganismquantity
- level0gid
- level0name
- level1gid
- level1name
- level2gid
- level2name
- level3gid
- level3name
- iucnredlistcategory
- observation_id
- observation_id1